MS House Districts

Court Approved May 7, 2025

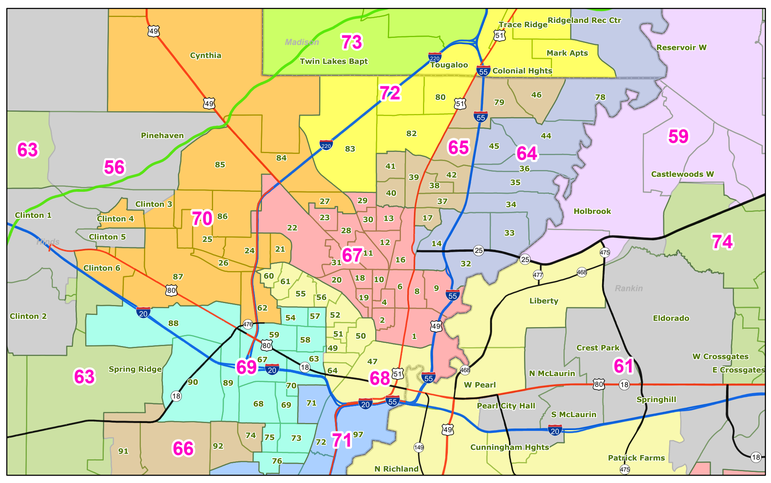

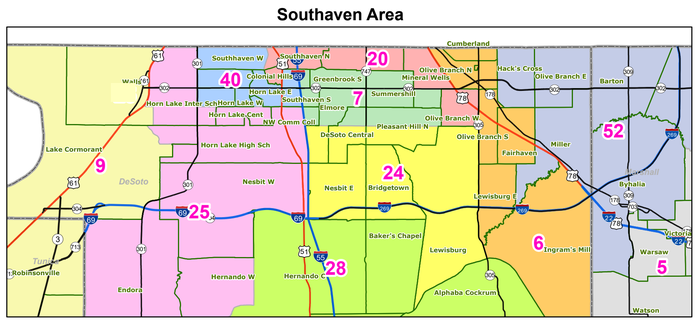

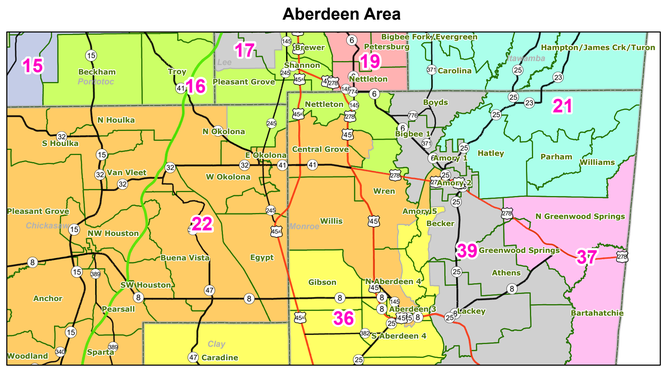

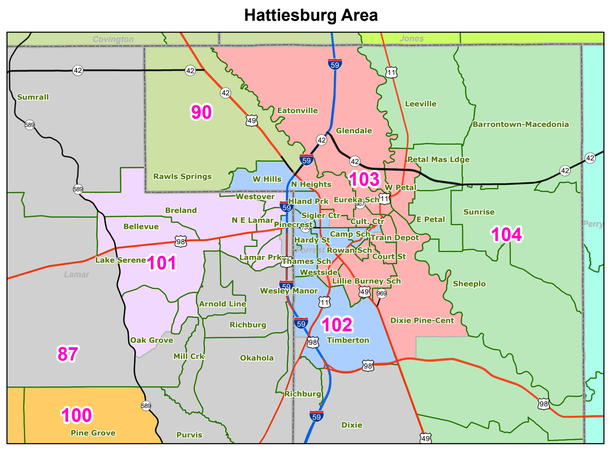

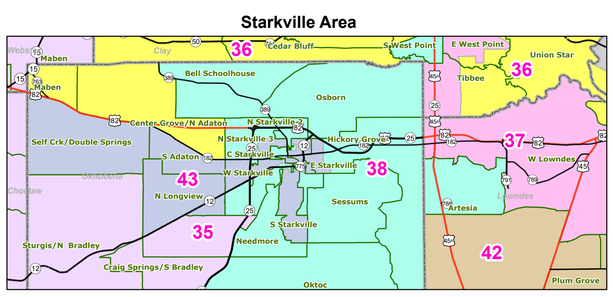

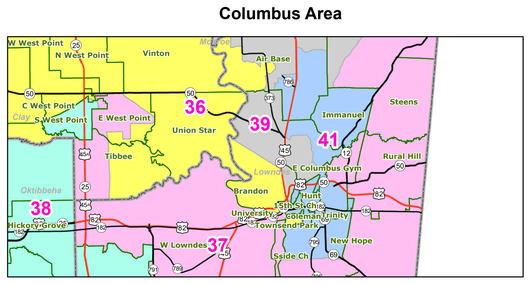

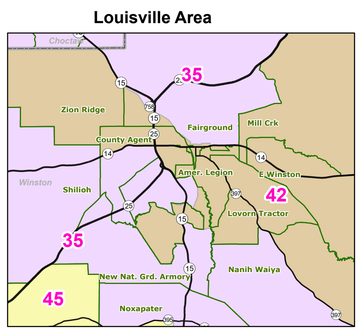

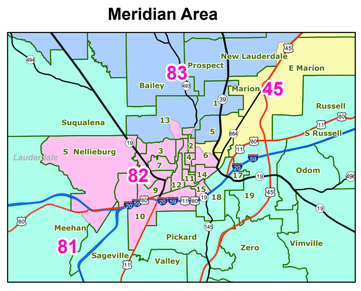

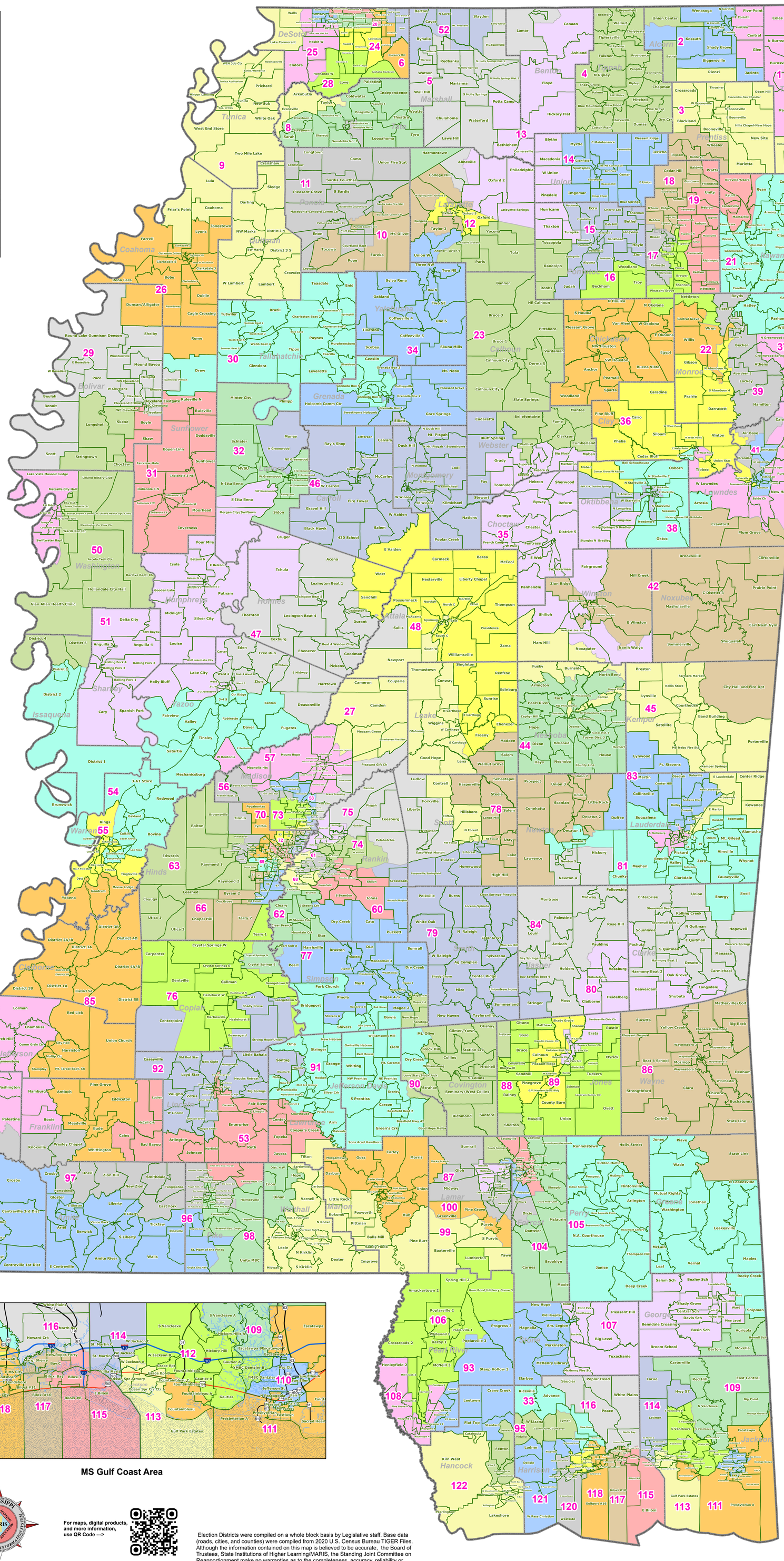

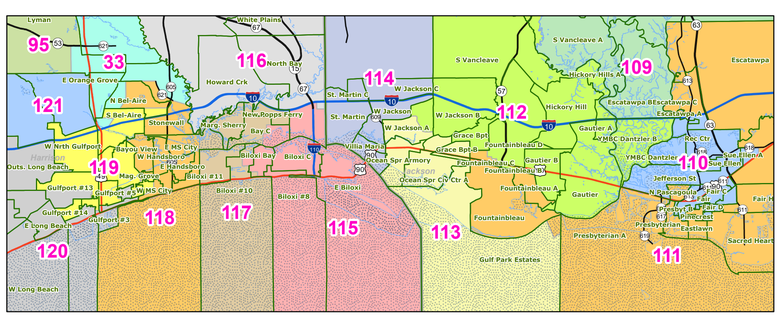

MS Gulf Coast Area

N

0 15 30 60 Miles

For maps, digital products, and more information, use QR Code --->

Map prepared by MARIS - 5/07/2025

Election Districts were compiled on a whole block basis by Legislative staff. Base data (roads, cities, and counties) were compiled from 2020 U.S. Census Bureau TIGER Files. Although the information contained on this map is believed to be accurate, the Board of Trustees, State Institutions of Higher Learning/MARIS, the Standing Joint Committee on Reapportionment make no warranties as to the completeness, accuracy, reliability or suitability of the data for any use, or for any conclusions derived from this map.